

Byway 503 (Thursley) known as High Button D Road (D136): A-B

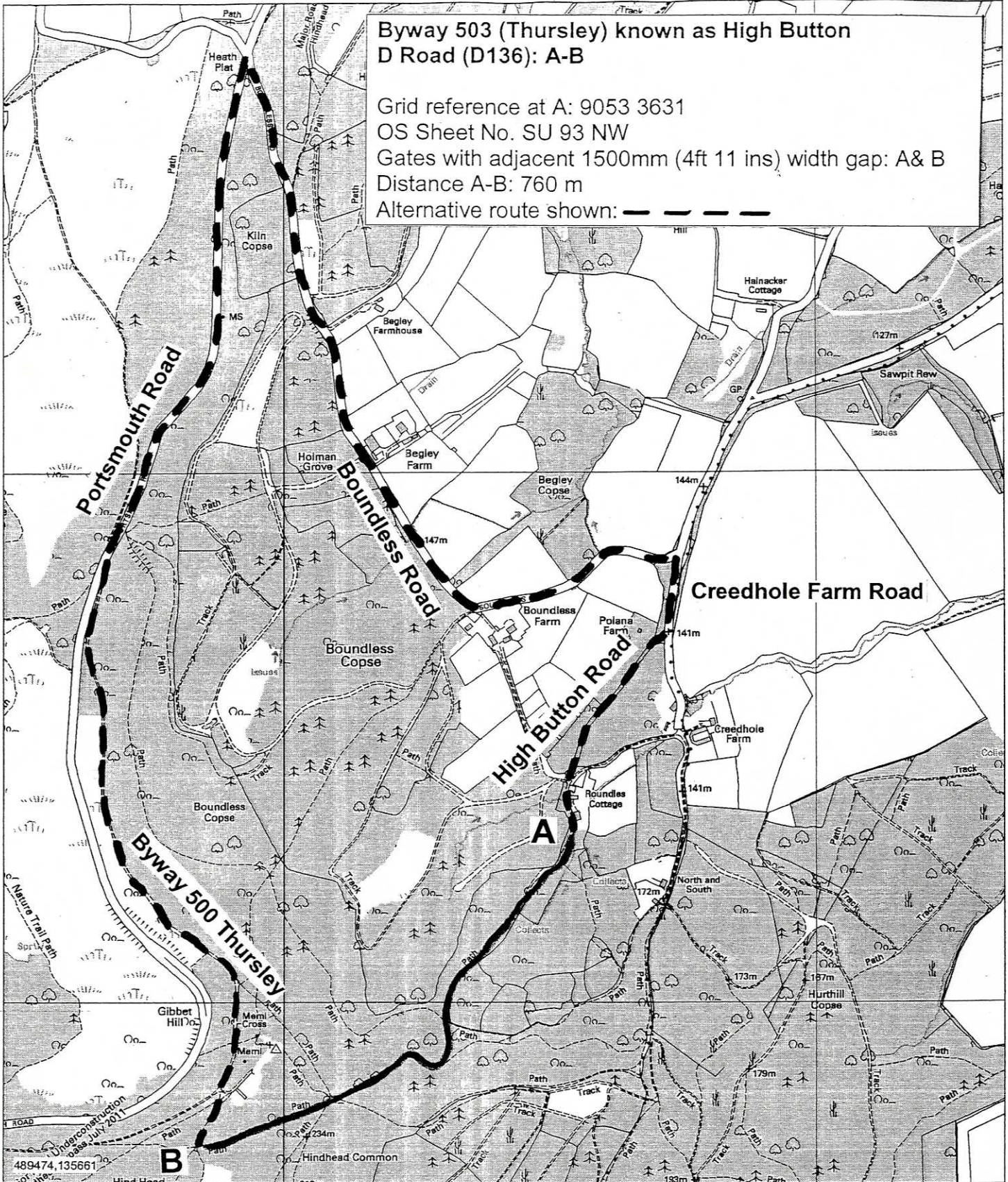
Grid reference at A: 9053 3631

OS Sheet No. SU 93 NW



Gates with adjacent 1500mm (4ft 11 ins) width gap: A&B

Distance A-B: 760 m

Alternative route shown: - - - - -



**Proposed Traffic Regulation Order (A-B)
Byway Open to All Traffic 503 (Thursley)**

 GRID NORTH	Date: 02/03/2011	This map is reproduced from Ordnance Survey material with the permission of Ordnance Survey on behalf of the Controller of Her Majesty's Stationery Office © Crown copyright. Unauthorised reproduction infringes Crown copyright and may lead to prosecution or civil proceedings. (Licence No.100019613) 2009	 SURREY COUNTY COUNCIL
	Printed by: HLG		
Drawing No.: 3/1/20/H46			
Scale 1:10000			